

Published on *Ciencia Puerto Rico* (<https://www.cienciapr.org>)

[Home](#) > Para la Naturaleza presents the documentary History Map - an inventory of damages suffered in historic zones as a result of Hurricane María in Puerto Rico

---


# Para la Naturaleza presents the documentary History Map - an inventory of damages suffered in historic zones as a result of Hurricane María in Puerto Rico <sup>[1]</sup>

Submitted on 28 March 2020 - 8:21pm

*This article is reproduced by CienciaPR with permission from the original source.*

**CienciaPR Contribution:** No

**Original Source:** Comunicado





**Documental  
Mapa de Historia**

Conéctate  
**DOMINGO, 29 DE MARZO**

Facebook live  
**6:00PM**

**Un inventario de daños a estructuras históricas por el paso del huracán María por Puerto Rico.**

Una subvención de la Fundación  
Puertorriqueña de las Humanidades y  
el National Endowment for the Humanities



NATIONAL  
ENDOWMENT  
FOR THE  
HUMANITIES

Please check the Spanish version to read this story.

## Tags:

- [Para la naturaleza](#) <sup>[2]</sup>

## Content Categories:

- [Environmental and agricultural sciences](#) <sup>[3]</sup>

Copyright © 2006-Present CienciaPR and CAPRI, except where otherwise indicated, all rights reserved

[Privacy](#) | [Terms](#) | [About CienciaPR](#) | [Contact Us](#)

---

**Source URL:** <https://www.cienciapr.org/en/external-news/para-la-naturaleza-presents-documentary-history-map-inventory-damages-suffered?language=en>

### Links

[1] <https://www.cienciapr.org/en/external-news/para-la-naturaleza-presents-documentary-history-map-inventory-damages-suffered?language=en>

[2] <https://www.cienciapr.org/en/tags/para-la-naturaleza?language=en>

[3] <https://www.cienciapr.org/en/categorias-de-contenido/environmental-and-agricultural-sciences-0?language=en>